

Scenic Views Local Loop

PHOTO OPS! OVERLOOKS + COVERED BRIDGES



BUCHANAN STATE FOREST OVERLOOKS

There are three overlooks as you drive through Buchanan State Forest along Blankey Road. Be sure to stop, enjoy the view and tag us in your pics! These are great spots to catch the morning fog roll through our ridge and valley landscape or just prior to sunset during golden hour.

HEWITT COVERED BRIDGE

The Hewitt Covered Bridge is a historic wooden covered bridge located just 8 miles from River Mountain. It is a 88-foot-long, low to medium Burr Truss bridge with a medium gable roof. It crosses Town Creek. It is one of 15 historic covered bridges in Bedford County.

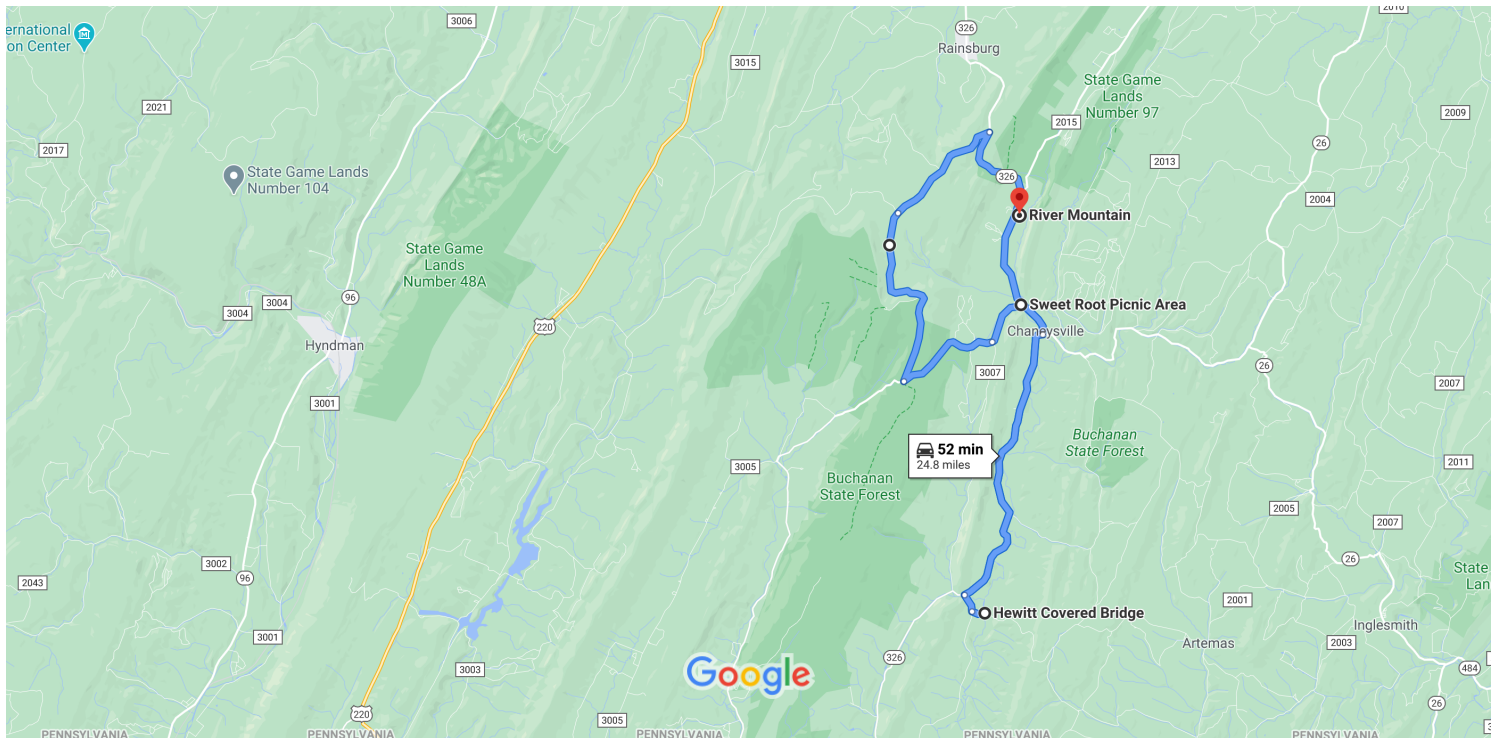
Share your adventures with us! Tag us on insta @RiverMountain

**River
Mountain**



River Mountain to River Mountain

Drive 24.8 miles, 52 min



Map data ©2020 Google

2 mi

River Mountain


3600 Black Valley Rd, Everett, PA 15537


- ↑ 1. Head north on PA-326 N
1.9 mi
- ↙ 2. Turn left onto Blankley Rd
2.2 mi
- ↑ 3. Continue straight onto Martin Hill Rd
3.5 mi
- ↙ 4. Turn left onto Beans Cove Rd
1.9 mi
- ↙ 5. Turn left onto Black Valley Rd
0.9 mi
- ↙ 6. Turn left onto PA-326 N
Destination will be on the left
125 ft


27 min (10.4 mi)



Sweet Root Picnic Area

Southampton Township, PA 15535

-  7. Head southeast on PA-326 S toward Church Hill Rd

 0.7 mi
-  8. Turn right to stay on PA-326 S

 5.2 mi
-  9. Turn left onto Town Creek Rd


 0.3 mi
-  10. Turn left onto Covered Bridge Rd
 Destination will be on the left


 0.2 mi


11 min (6.4 mi)


Hewitt Covered Bridge

1416 Town Creek Rd, Clearville, PA 15535

-  11. Head west on Covered Bridge Rd toward Town Creek Rd

 0.2 mi
-  12. Turn right onto Town Creek Rd

 0.3 mi
-  13. Turn right onto PA-326 N

 5.2 mi
-  14. Turn left to stay on PA-326 N

 2.3 mi

14 min (8.0 mi)

River Mountain

3600 Black Valley Rd, Everett, PA 15537

These directions are for planning purposes only. You may find that construction projects, traffic, weather, or other events may cause conditions to differ from the map results, and you should plan your route accordingly. You must obey all signs or notices regarding your route.