

Covered Bridge Tour

COVERED BRIDGES NEARBY



VISIT ONE, A FEW, OR GO FOR THE WHOLE ENCHILADA!

The covered bridge tour we've curated can be completed by taking a day to see them all or you can pick and choose what loops or stops you'd like to make. To shorten up the entire route, we recommend skipping the first three bridges and jumping in with Claycomb Covered Bridge as your first stop. To make it even shorter, you could always skip Fitchner Covered Bridge to avoid heading south and through Cumberland, MD on your way back to River Mountain.

COVERED BRIDGES INCLUDED ON OUR TOUR MAP:

Felton's Mill

Jackson's Mill

Hall's Mill

Claycomb

Herline

Turner's

Colvin

Fitchner

Hewitt

RM Tip - Hewitt Covered Bridge is closest to us! Just 8 miles away, heading South on your way back to DC/Baltimore.

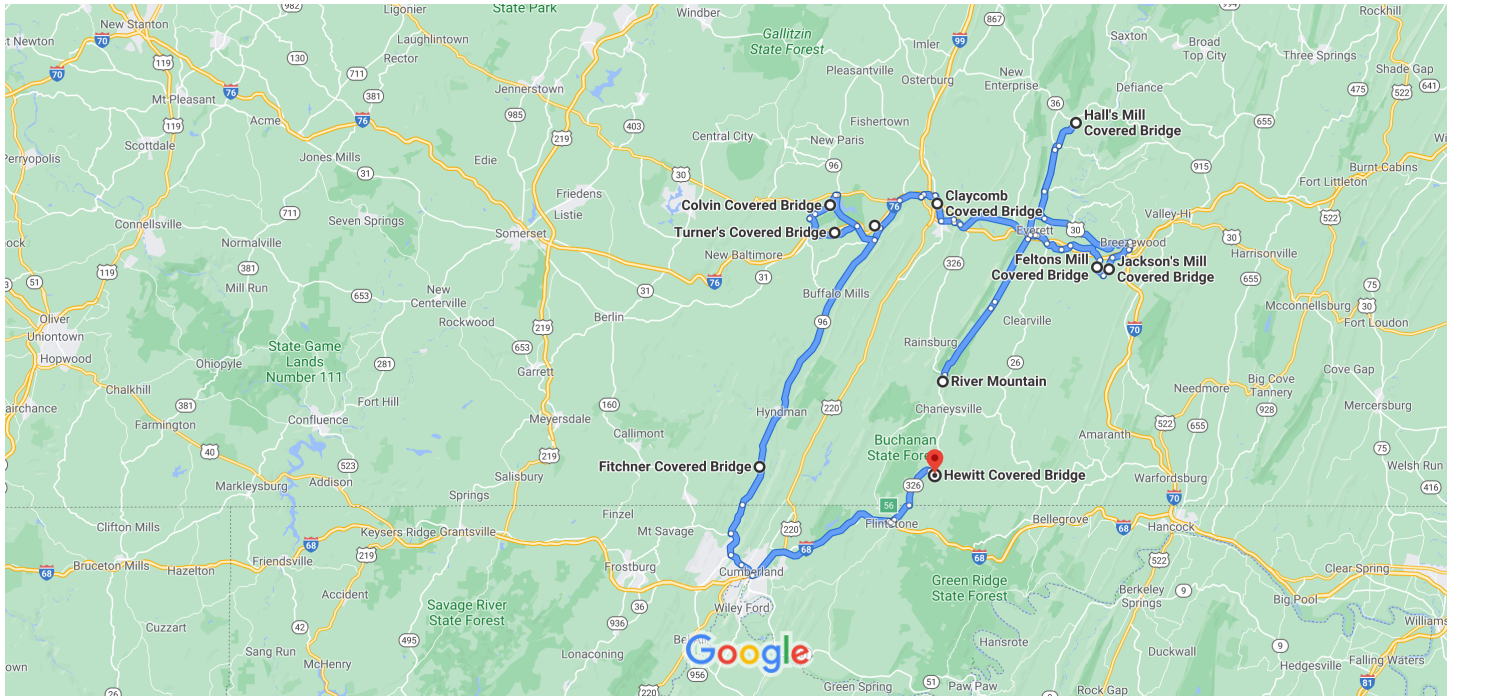
Share your adventures with us! Tag us on insta @RiverMountain

**River
Mountain**

Google Maps

River Mountain to Hewitt Covered Bridge

Drive 129 miles, 3 h 11 min



Map data ©2020 Google 5 mi

River Mountain
3600 Black Valley Rd, Everett, PA 15537

Take State Rte 2015 to Winding Ridge Rd in West Providence Township

- 20 min (14.3 mi)
- ↑

1. Head north on PA-326 N

0.3 mi
- ↗

2. Slight right onto Black Valley Rd

0.3 mi
- ↙

3. Black Valley Rd turns slightly left and becomes State Rte 2015

6.0 mi
- ↑

4. Continue onto Black Valley Rd

0.6 mi
- ↑

5. Continue onto State Rte 2015

5.2 mi
- ↑

6. Continue onto Black Valley Rd

0.4 mi
- ↘

7. Turn right onto W 5th Ave


0.4 mi
- ↙

8. Turn left onto Providence St/T448

384 ft

- 9. Turn right onto W 4th Ave
0.2 mi
- ↑ 10. Continue straight onto PA-26 S
1.0 mi

Continue on Winding Ridge Rd. Take Pointer Rd to Memorial Church Rd in East Providence Township

- 11 min (5.6 mi)
- ↙ 11. Slight left onto Winding Ridge Rd
1.3 mi
- ↶ 12. Turn left onto Ritchey Rd
0.8 mi
- ↗ 13. Slight right onto Pointer Rd
2.8 mi
- 14. Turn right onto E Mattie Rd
0.6 mi
- ↶ 15. Turn left onto Memorial Church Rd
 Destination will be on the left
259 ft

30 min (19.8 mi)

Feltons Mill Covered Bridge

of, Township 412, east, Breezewood, PA 15533

- ↑ 16. Head west on Memorial Church Rd toward E Mattie Rd
259 ft
- ↶ 17. Turn left onto E Mattie Rd
0.8 mi
- ↶ 18. Sharp left onto Covered Bridge Rd
0.7 mi

5 min (1.6 mi)

Jackson's Mill Covered Bridge

627 Jackson Mill Rd, Breezewood, PA 15533

Follow Jackson Mill Rd and E Mattie Rd to Breezewood Rd/T422

- 5 min (2.4 mi)
- ↑ 19. Head north on Covered Bridge Rd/T412 toward Jackson Mill Rd
335 ft

- 🔙 20. Turn left onto Jackson Mill Rd
0.8 mi
- ➡ 21. Turn right onto E Mattie Rd
1.5 mi

Take US-30 W and PA-26 N to Piper Hill Rd/T528 in Hopewell Township

- 16 min (13.6 mi)
- 🔙 22. Turn left onto Breezewood Rd/T422
0.4 mi
- 🔙 23. Turn left onto N Main St
0.2 mi
- 🔙 24. Turn left onto US-30 W
7.2 mi
- ➡ 25. Take the exit toward PA-26 N/Huntingdon
0.7 mi
- 🚶 26. Merge onto Bud Shuster Bypass
1.6 mi
- ↑ 27. Continue onto PA-26 N
3.1 mi
- ➡ 28. Turn right onto W Cypher Rd/S R 1020
0.5 mi

Follow T528 to St Paul's Church Rd

- 6 min (2.3 mi)
- 🔙 29. Turn left onto Piper Hill Rd/T528
[Continue to follow T528](#)
2.3 mi
- ➡ 30. Turn right onto St Paul's Church Rd
305 ft

27 min (18.3 mi)

Hall's Mill Covered Bridge

196 St Paul's Church Rd, Hopewell, PA 16650

Follow T528 to W Cypher Rd/S R 1020

- 6 min (2.3 mi)
- ↑ 31. Head southwest on St Paul's Church Rd toward Pine Hill Rd/Price Hill Rd
305 ft
- 🔙 32. Turn left onto Price Hill Rd/T528
[Continue to follow T528](#)
2.3 mi

Drive from PA-26 S and US-30 W to Bedford Township

18 min (13.6 mi)

- 33. Turn right onto W Cypher Rd/S R 1020
0.5 mi
- ↶ 34. Turn left onto PA-26 S
3.1 mi
- ↶ 35. Slight left onto Bud Shuster Bypass
1.7 mi
- ⤴ 36. Turn left to merge onto US-30 W toward Bedford
[Pass by AutoZone Auto Parts \(on the right in 7.2 mi\)](#)
7.8 mi
- 37. Slight right to stay on US-30 W
0.5 mi

Take Sunnyside Rd to US-220 BUS N/N Richard St

2 min (1.1 mi)


- 38. Turn right at the 1st cross street
0.2 mi
- ↶ 39. Turn left onto Sunnyside Rd
0.9 mi
- 40. Turn right onto US-220 BUS N/N Richard St
[Continue to follow US-220 BUS N](#)
2 min (1.3 mi)
- ↶ 41. Turn left onto Sawblade Rd
[Destination will be on the left](#)
29 s (344 ft)


28 min (18.5 mi)


Claycomb Covered Bridge

Bedford, PA 15522

- ⤴ 42. Head northeast on Sawblade Rd toward US-220 BUS N
344 ft
- ↶ 43. Turn left onto US-220 BUS N
0.6 mi
- ↶ 44. Turn left onto T721/Weber Ln
[Continue to follow Weber Ln](#)
1.0 mi
- ↶ 45. Turn left onto Country Ridge Rd/T494
0.3 mi

-  46. Turn right onto US-30 W

 1.7 mi
-  47. Slight left onto PA-31 W


 2.5 mi
-  48. Turn right onto Watson Rd


 0.4 mi


11 min (6.5 mi)


Herline Covered Bridge


111 Tulls Hill Rd, Manns Choice, PA 15550

-  49. Head southeast on Watson Rd toward Herline Rd

 0.4 mi
-  50. Turn right onto PA-31 W/Allegheny Rd

 0.9 mi
-  51. Turn right onto PA-31 W/PA-96 N/Allegheny Rd

 1.8 mi
-  52. Slight left onto PA-31 W


 2.0 mi
-  53. Sharp right onto Faupel Rd


 0.3 mi


9 min (5.5 mi)


Turner's Covered Bridge


1507 Faupel Rd, Manns Choice, PA 15550


-  54. Head south on Faupel Rd toward PA-31 E

 0.3 mi
-  55. Turn right onto PA-31 W

 1.3 mi
-  56. Turn right onto T402

 0.4 mi
-  57. Turn left onto Boozer Rd/T402

 1.3 mi
-  58. Turn right onto Skipback Rd


 0.5 mi
-  59. Continue straight onto Mill Rd/T443


 1.3 mi



11 min (5.1 mi)


Colvin Covered Bridge



707 Mill Rd, Schellsburg, PA 15559


-  60. Head northeast on Mill Rd/T443


 0.8 mi
-  61. Turn right onto Pitt St

 0.1 mi
-  62. Turn right onto PA-96 S/Market St
 Continue to follow PA-96 S

 3.0 mi
-  63. Slight left onto PA-31 E/PA-96 S/Allegheny Rd

 1.8 mi
-  64. Turn right onto PA-96 S/Hyndman Rd
 Continue to follow PA-96 S

 19.0 mi
-  65. Turn right onto Kennels Mill Rd

 377 ft
-  66. Turn left


 66 ft


30 min (24.9 mi)

Fitchner Covered Bridge

1769 Hyndman Rd, Hyndman, PA 15545



Take Kennels Mill Rd to PA-96 S



-  67. Head northeast toward Kennels Mill Rd


 23 s (443 ft)
-  68. Turn right onto Kennels Mill Rd


 66 ft
- 377 ft

Continue on PA-96 S. Take Ellerslie Rd NW, I-68 E and PA-326 N to Town Creek Rd in Clearville


-  69. Turn right onto PA-96 S
 Entering Maryland


 3.3 mi
-  70. Continue onto MD-35 S/Ellerslie Rd NW
 Continue to follow Ellerslie Rd NW


 2.4 mi
-  71. Turn left onto MD-36 N/Mt Savage Rd NW


 2.1 mi
-  72. MD-36 N/Mt Savage Rd NW turns slightly left and becomes US-40 ALT E/National Hwy SW


 1.1 mi


-  73. Continue straight onto N Mechanic St



 1.1 mi
-  74. Turn left to merge onto I-68 E

 12.0 mi
-  75. Take exit 56 for MD-144/National Pike toward Flintstone

 0.2 mi
-  76. Turn left onto MD-144/National Pike NE


 0.2 mi
-  77. Turn left onto Flintstone Creek Rd



 0.3 mi
-  78. Turn right onto Black Valley Rd

 1.6 mi
-  79. Turn left onto PA-326 N
 [Entering Pennsylvania](#)

 3.3 mi

Continue on Town Creek Rd. Drive to Covered Bridge Rd

-  80. Turn right onto Town Creek Rd

 0.3 mi
-  81. Turn left onto Covered Bridge Rd
 [Destination will be on the left](#)

 0.2 mi

40 min (28.3 mi)

Hewitt Covered Bridge

1416 Town Creek Rd, Clearville, PA 15535

These directions are for planning purposes only. You may find that construction projects, traffic, weather, or other events may cause conditions to differ from the map results, and you should plan your route accordingly. You must obey all signs or notices regarding your route.